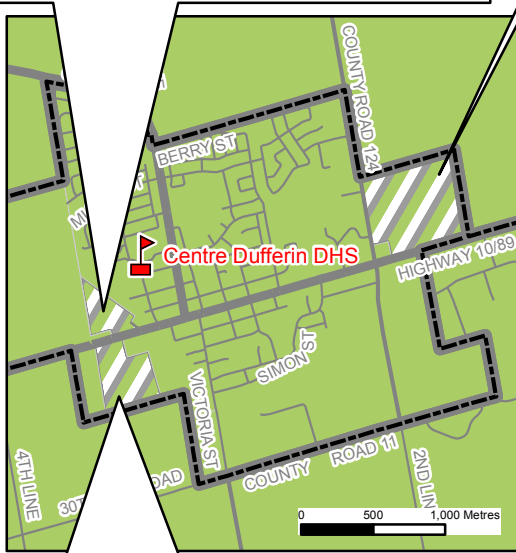


Centre Dufferin DHS English Secondary Attendance Area (Map 1 of 2)

West Shelburne Development Area:
Students from the West Shelburne DA are currently assigned to Centre Dufferin DHS for 9 to 12.

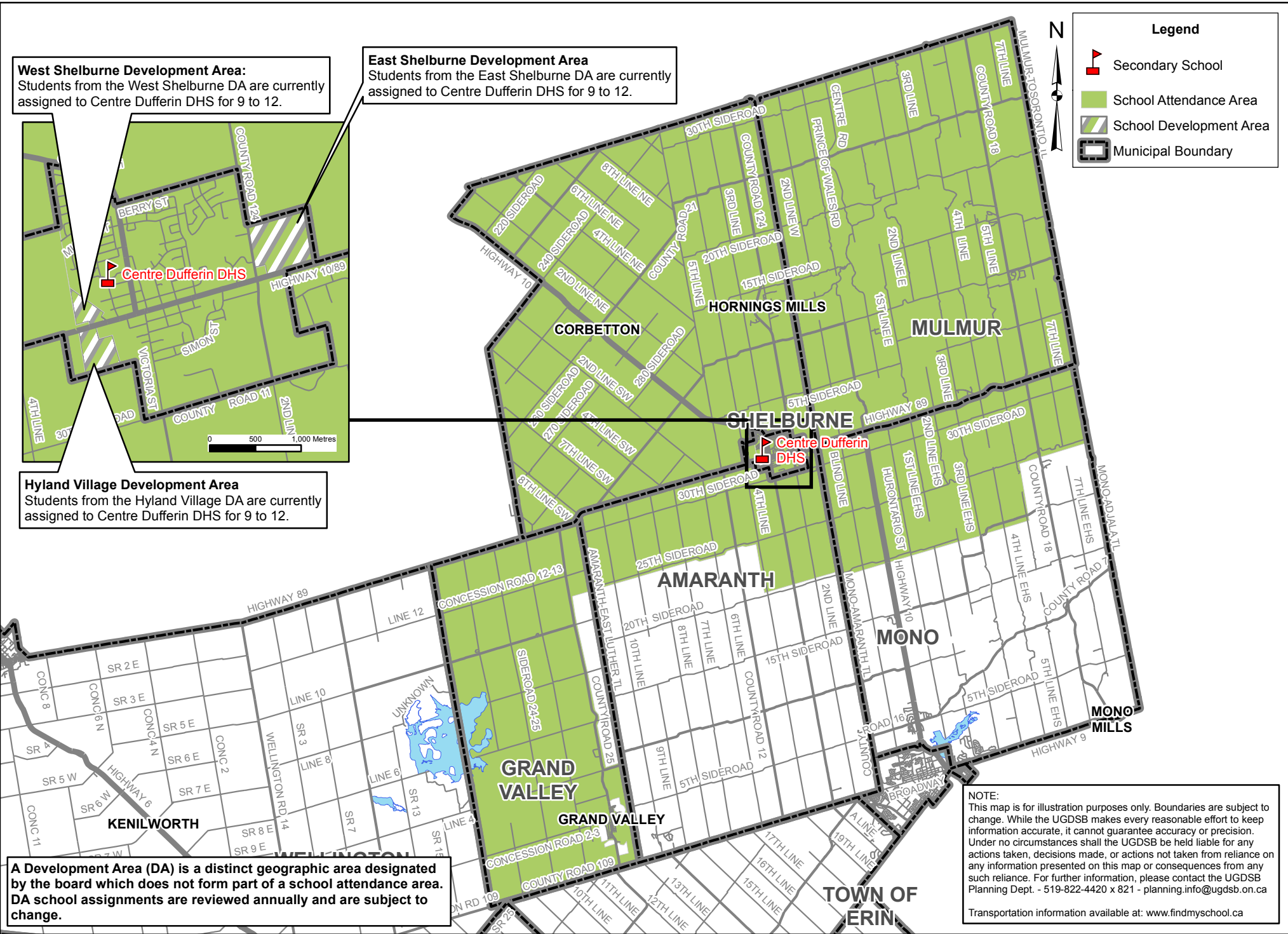
East Shelburne Development Area
Students from the East Shelburne DA are currently assigned to Centre Dufferin DHS for 9 to 12.



Hyland Village Development Area
Students from the Hyland Village DA are currently assigned to Centre Dufferin DHS for 9 to 12.

Legend

- Secondary School
- School Attendance Area
- School Development Area
- Municipal Boundary



A Development Area (DA) is a distinct geographic area designated by the board which does not form part of a school attendance area. DA school assignments are reviewed annually and are subject to change.

NOTE:
This map is for illustration purposes only. Boundaries are subject to change. While the UGDSB makes every reasonable effort to keep information accurate, it cannot guarantee accuracy or precision. Under no circumstances shall the UGDSB be held liable for any actions taken, decisions made, or actions not taken from reliance on any information presented on this map or consequences from any such reliance. For further information, please contact the UGDSB Planning Dept. - 519-822-4420 x 821 - planning.info@ugdsb.on.ca

Transportation information available at: www.findmyschool.ca

Centre Dufferin DHS English Secondary Attendance Area (Map 2 of 2)

East Grand Valley Development Area:
Students from the East Grand Valley DA are currently assigned to Centre Dufferin DHS for grades 9 to 12.





West Grand Valley Development Area
Students from the West Grand Valley DA are currently assigned to Centre Dufferin DHS for grades 9 to 12.

Southeast Grand Valley Development Area
Students from the Southeast Grand Valley DA are currently assigned to Centre Dufferin DHS for grades 9 to 12.

Southwest Grand Valley Development Area
Students from the Southwest Grand Valley DA are currently assigned to Centre Dufferin DHS for grades 9 to 12.

A Development Area (DA) is a distinct geographic area designated by the board which does not form part of a school attendance area. DA school assignments are reviewed annually and are subject to change.

Legend

-  Secondary School
-  School Attendance Area
-  School Development Area
-  Municipal Boundary



NOTE:
This map is for illustration purposes only. Boundaries are subject to change. While the UGDSB makes every reasonable effort to keep information accurate, it cannot guarantee accuracy or precision. Under no circumstances shall the UGDSB be held liable for any actions taken, decisions made, or actions not taken from reliance on any information presented on this map or consequences from any such reliance. For further information, please contact the UGDSB Planning Dept. - 519-822-4420 x 821 - planning.info@ugdsb.on.ca

Transportation information available at: www.findmyschool.ca